

Sawgrass Expressway

Two Directional AADT Volumes

Mile Post - Description	Passenger Car Toll		FY 2010	FY 2011	FY 2012	FY 2013	FY 2014	FY 2015
	SunPass	Cash						
To Interstate 95			31,000	31,400	32,100	33,100	34,100	35,000
21A/B - Florida's Turnpike			34,800	35,300	35,700	36,100	36,600	37,100
20 - DEERFIELD PLAZA	\$0.75	\$1.00	65,800	66,700	67,800	69,200	70,700	72,100
19 - Lyons Road			9,100	9,200	9,300	9,500	9,600	9,800
	\$0.50	\$0.75	7,600	7,700	7,800	8,000	8,100	8,200
18A/B - US 441 (SR 7)			64,300	65,200	66,300	67,700	69,200	70,500
	\$0.50	\$0.50	11,100	11,300	11,500	11,700	11,900	12,100
			14,500	14,700	14,900	15,000	15,200	15,500
15 - University Drive			67,700	68,600	69,700	71,000	72,500	73,900
	\$0.25	\$0.25	17,000	17,200	17,500	17,800	18,100	18,400
			4,600	4,700	4,900	5,100	5,200	5,300
14 - Coral Ridge Drive			55,300	56,100	57,100	58,300	59,600	60,800
			16,100	16,300	16,600	16,900	17,200	17,500
			7,900	8,000	8,100	8,300	8,400	8,500
			47,100	47,800	48,600	49,700	50,800	51,800
11 - Sample Road	\$0.25	\$0.25	2,700	2,800	2,900	3,000	3,100	3,200
			12,100	12,200	12,400	12,500	12,700	12,900
			56,500	57,200	58,100	59,200	60,400	61,500
8 - Atlantic Boulevard	\$0.25	\$0.50	5,400	5,500	5,600	5,700	5,800	5,900
			15,000	15,200	15,400	15,700	15,900	16,200
			66,100	66,900	67,900	69,200	70,500	71,800
5 - Commercial Boulevard	\$0.50	\$0.50	8,100	8,200	8,300	8,400	8,500	8,600
			16,000	16,100	16,300	16,400	16,600	16,900
			74,000	74,800	75,900	77,200	78,600	80,100
3 - Oakland Park Boulevard	\$0.50	\$0.75	8,500	8,600	8,700	8,800	8,900	9,100
			3,100	3,200	3,300	3,400	3,500	3,600
			68,600	69,400	70,500	71,800	73,200	74,600
1B - Pat Salerno Drive / Stadium (to/from south only)			5,100	5,200	5,300	5,500	5,600	5,700
1B - SUNRISE PLAZA	\$0.75	\$1.00	73,700	74,600	75,800	77,300	78,800	80,300
1A - Sunrise Boulevard			11,400	11,500	11,700	11,900	12,100	12,300
			26,000	26,200	26,400	26,700	26,800	27,000
0 - Interstate 75 / Interstate 595			88,300	89,300	90,500	92,100	93,500	95,000

Existing or Programmed:

Roadway segment 6 lanes

Roadway segment 8 lanes

Sawgrass Expressway

Two Directional AADT Volumes

Mile Post - Description	Passenger		FY 2016	FY 2017	FY 2018	FY 2019	FY 2020	FY 2021
	Car Toll							
	SunPass	Cash						
To Interstate 95			35,900	36,900	37,900	38,900	39,900	40,900
21A/B - Florida's Turnpike			37,600	38,100	38,700	39,300	40,000	40,700
20 - DEERFIELD PLAZA	\$0.75	\$1.00	73,500	75,000	76,600	78,200	79,900	81,600
19 - Lyons Road			10,000	10,200	10,400	10,600	10,800	11,000
	\$0.50	\$0.75	8,300	8,500	8,600	8,700	8,800	8,900
18A/B - US 441 (SR 7)			71,800	73,300	74,800	76,300	77,900	79,500
	\$0.50	\$0.50	12,300	12,500	12,700	13,000	13,300	13,600
			15,700	15,800	15,900	16,200	16,400	16,700
15 - University Drive			75,200	76,600	78,000	79,500	81,000	82,600
	\$0.25	\$0.25	18,700	19,100	19,500	19,900	20,300	20,700
			5,400	5,600	5,800	5,900	6,100	6,200
14 - Coral Ridge Drive			61,900	63,100	64,300	65,500	66,800	68,100
			17,800	18,100	18,400	18,800	19,200	19,600
			8,600	8,700	8,800	9,100	9,300	9,600
			52,700	53,700	54,700	55,800	56,900	58,100
11 - Sample Road			3,300	3,400	3,500	3,600	3,700	3,800
	\$0.25	\$0.25	13,200	13,500	13,800	14,100	14,400	14,700
			62,600	63,800	65,000	66,300	67,600	69,000
8 - Atlantic Boulevard			6,000	6,100	6,200	6,300	6,400	6,500
	\$0.25	\$0.50	16,500	16,800	17,100	17,300	17,600	17,800
			73,100	74,500	75,900	77,300	78,800	80,300
5 - Commercial Boulevard			8,800	9,000	9,200	9,400	9,600	9,800
	\$0.50	\$0.50	17,300	17,600	17,900	18,300	18,700	19,100
			81,600	83,100	84,600	86,200	87,900	89,600
3 - Oakland Park Boulevard			9,300	9,500	9,700	9,900	10,100	10,300
	\$0.50	\$0.75	3,700	3,900	4,200	4,400	4,600	4,800
			76,000	77,500	79,100	80,700	82,400	84,100
1B - Pat Salerno Drive / Stadium (to/from south only)			5,800	5,900	6,000	6,200	6,300	6,500
1B - SUNRISE PLAZA			81,800	83,400	85,100	86,900	88,700	90,600
	\$0.75	\$1.00						
1A - Sunrise Boulevard			12,500	12,700	12,900	13,100	13,400	13,700
			27,200	27,500	27,700	27,900	28,300	28,600
0 - Interstate 75 / Interstate 595			96,500	98,200	99,900	101,700	103,600	105,500

Existing or Programmed:

Roadway segment 6 lanes

Roadway segment 8 lanes

Seminole Expressway

Two Directional AADT Volumes

Milepost - Description	Passenger Car Toll		FY 2010	FY 2011	FY 2012	FY 2013	FY 2014	FY 2015
	SunPass	Cash						
55 - I-4			24,200	24,500	24,900	25,400	26,000	26,600
54 - Rinehart Road			4,000	4,100	4,200	4,300	4,400	4,500
			10,600	10,700	10,900	11,100	11,300	11,500
52 - CR 46A	\$0.25	\$0.25	30,800	31,100	31,600	32,200	32,900	33,600
			4,100	4,200	4,300	4,400	4,500	4,600
50 - US 17 / 92	\$0.50	\$0.50	4,500	4,600	4,700	4,800	4,900	5,000
			31,200	31,500	32,000	32,600	33,300	34,000
49 - CR 427 / Lake Mary Boulevard	\$0.50	\$0.50	3,800	3,900	4,000	4,100	4,200	4,300
			3,900	4,000	4,100	4,200	4,300	4,400
47 - LAKE JESUP PLAZA	\$1.50	\$2.00	31,300	31,600	32,100	32,700	33,400	34,100
			4,200	4,300	4,400	4,500	4,600	4,700
44 - SR 434	\$0.75	\$0.75	11,000	11,200	11,400	11,700	12,000	12,300
			38,100	38,500	39,100	39,900	40,800	41,700
41 - Red Bug Lake Road	\$0.50	\$0.50	5,700	5,800	5,900	6,000	6,100	6,200
			7,800	7,900	8,100	8,300	8,500	8,700
38 - SR 426 / Aloma Avenue	\$0.25	\$0.25	40,200	40,600	41,300	42,200	43,200	44,200
			9,400	9,500	9,700	9,900	10,100	10,300
			12,800	13,000	13,200	13,500	13,800	14,100
			43,600	44,100	44,800	45,800	46,900	48,000
			5,100	5,200	5,300	5,400	5,500	5,600
			14,600	14,900	15,200	15,500	15,800	16,100
			53,100	53,800	54,700	55,900	57,200	58,500

To Central Florida
GreeneWay (OOCEA)

Existing or Programmed:

Roadway segment 4 lanes

Seminole Expressway

Two Directional AADT Volumes

Milepost - Description	Passenger Car Toll		FY 2016	FY 2017	FY 2018	FY 2019	FY 2020	FY 2021
	SunPass	Cash						
55 - I-4			27,200	27,800	28,500	29,200	29,900	30,600
54 - Rinehart Road			4,600	4,700	4,800	4,900	5,000	5,100
			11,800	12,100	12,400	12,700	13,000	13,300
52 - CR 46A	\$0.25	\$0.25	34,400	35,200	36,100	37,000	37,900	38,800
			4,700	4,800	4,900	5,000	5,100	5,200
			5,100	5,200	5,300	5,400	5,500	5,600
50 - US 17 / 92	\$0.50	\$0.50	34,800	35,600	36,500	37,400	38,300	39,200
			4,400	4,500	4,600	4,700	4,800	4,900
			4,500	4,600	4,700	4,800	4,900	5,000
49 - CR 427 / Lake Mary Boulevard	\$0.50	\$0.50	34,900	35,700	36,600	37,500	38,400	39,300
			4,800	4,900	5,000	5,100	5,200	5,300
			12,600	12,900	13,200	13,500	13,800	14,100
47 - LAKE JESUP PLAZA	\$1.50	\$2.00	42,700	43,700	44,800	45,900	47,000	48,100
44 - SR 434	\$0.75	\$0.75	6,300	6,400	6,600	6,800	7,000	7,200
			8,900	9,100	9,300	9,500	9,700	9,900
41 - Red Bug Lake Road	\$0.50	\$0.50	45,300	46,400	47,500	48,600	49,700	50,800
			10,500	10,700	11,000	11,300	11,600	11,900
			14,400	14,700	15,100	15,500	15,900	16,300
38 - SR 426 / Aloma Avenue	\$0.25	\$0.25	49,200	50,400	51,600	52,800	54,000	55,200
			5,700	5,800	5,900	6,000	6,200	6,300
			16,500	16,900	17,300	17,700	18,200	18,700
			60,000	61,500	63,000	64,500	66,000	67,600

To Central Florida
GreeneWay (OOCEA)

Existing or Programmed:
Roadway segment 4 lanes

Veterans Expressway

Two Directional AADT Volumes

Milepost - Description	Passenger Car Toll		FY 2010	FY 2011	FY 2012	FY 2013	FY 2014	FY 2015
	SunPass	Cash						
16 - Dale Mabry Highway			10,300	10,500	10,700	10,900	11,200	11,500
13 - Suncoast Parkway			35,800	36,600	37,500	38,600	39,700	40,800
12 - Hutchison Road	\$0.25	\$0.50	46,100	47,100	48,200	49,500	50,900	52,300
			3,900	4,000	4,100	4,200	4,300	4,400
			2,800	3,000	3,100	3,200	3,300	3,400
11 - SUGARWOOD PLAZA	\$0.50	\$0.75	45,000	46,100	47,200	48,500	49,900	51,300
10 - Ehrlich Road			3,700	3,800	3,900	4,000	4,100	4,200
			10,200	10,300	10,500	10,700	10,900	11,100
9 - Gunn Highway	\$0.25	\$0.25	51,500	52,600	53,800	55,200	56,700	58,200
			6,700	6,900	7,100	7,300	7,500	7,700
			6,300	6,400	6,500	6,600	6,800	6,900
8 - Wilsky Boulevard	\$0.50	\$0.50	51,100	52,100	53,200	54,500	56,000	57,400
			4,200	4,300	4,400	4,500	4,600	4,700
7 - Linebaugh Avenue			7,500	7,600	7,800	8,000	8,200	8,300
6B - Anderson Road			54,400	55,400	56,600	58,000	59,600	61,000
			4,700	4,800	4,900	5,000	5,100	5,200
6 - ANDERSON PLAZA	\$0.75	\$1.00	59,100	60,200	61,500	63,000	64,700	66,200
6A - Waters Avenue	\$0.50	\$0.50	6,500	6,700	6,900	7,100	7,300	7,500
			11,200	11,300	11,600	11,900	12,000	12,100
4 - Hillsborough Avenue			63,800	64,800	66,200	67,800	69,400	70,800
	\$0.25	\$0.25	9,800	10,100	10,400	10,700	10,800	10,900
			5,700	5,800	5,900	6,000	6,100	6,200
3 - Memorial Highway			59,700	60,500	61,700	63,100	64,700	66,100
			3,400	3,500	3,600	3,700	3,800	3,900
			56,300	57,000	58,100	59,400	60,900	62,200

To Tampa Int'l
Airport & I-275

Existing or Programmed:

Roadway segment 4 lanes

AADT exceeds lane capacity (constrained segment)

Impacts from constrained segment

Veterans Expressway

Two Directional AADT Volumes

Milepost - Description	Passenger Car Toll		FY 2016	FY 2017	FY 2018	FY 2019	FY 2020	FY 2021
	SunPass	Cash						
16 - Dale Mabry Highway			11,600	11,700	11,800	11,900	12,100	12,300
13 - Suncoast Parkway			42,100	43,400	44,700	46,000	47,300	48,600
12 - Hutchison Road	\$0.25	\$0.50	53,700	55,100	56,500	57,900	59,400	60,900
			4,500	4,600	4,700	4,800	4,900	5,000
			3,500	3,600	3,700	3,800	3,900	4,000
11 - SUGARWOOD PLAZA	\$0.50	\$0.75	52,700	54,100	55,500	56,900	58,400	59,900
10 - Ehrlich Road			4,300	4,400	4,500	4,600	4,700	4,800
			11,200	11,300	11,400	11,500	11,600	11,700
			59,600	61,000	62,400	63,800	65,300	66,800
9 - Gunn Highway	\$0.25	\$0.25	7,900	8,100	8,300	8,500	8,700	8,900
			7,000	7,100	7,200	7,300	7,400	7,500
			58,700	60,000	61,300	62,600	64,000	65,400
8 - Wilsky Boulevard	\$0.50	\$0.50	4,800	4,900	5,000	5,200	5,400	5,600
7 - Linebaugh Avenue			8,400	8,500	8,600	8,700	8,800	8,900
			62,300	63,600	64,900	66,100	67,400	68,700
6B - Anderson Road			5,300	5,400	5,500	5,600	5,700	5,800
6 - ANDERSON PLAZA	\$0.75	\$1.00	67,600	69,000	70,400	71,700	73,100	74,500
6A - Waters Avenue			7,700	7,900	8,100	8,300	8,500	8,800
	\$0.50	\$0.50	12,200	12,300	12,400	12,500	12,600	12,700
			72,100	73,400	74,700	75,900	77,200	78,400
4 - Hillsborough Avenue			11,000	11,100	11,200	11,300	11,400	11,500
	\$0.25	\$0.25	6,300	6,400	6,500	6,600	6,800	7,000
			67,400	68,700	70,000	71,200	72,600	73,900
3 - Memorial Highway			4,000	4,100	4,200	4,300	4,400	4,500
			63,400	64,600	65,800	66,900	68,200	69,400

To Tampa Int'l
Airport & I-275

Existing or Programmed:

Roadway segment 4 lanes
AADT exceeds lane capacity (constrained segment)
Impacts from constrained segment

Southern Connector Extension

Two Directional AADT Volumes





























Milepost - Description	Passenger Car Toll			FY	FY	FY	FY	FY	FY
	SunPass	Cash		2016	2017	2018	2019	2020	2021
			To Southern Connector (OOCEA)						
3 - Osceola Parkway	\$0.25	\$0.50		22,100	22,700	23,400	24,100	24,800	25,600
				4,400	4,500	4,700	4,800	5,000	5,200
				2,700	2,800	2,900	3,000	3,100	3,200
2 - Celebration Avenue	\$0.25	\$0.50		20,400	21,000	21,600	22,300	22,900	23,600
				6,200	6,400	6,600	6,800	7,000	7,300
				1,100	1,200	1,300	1,400	1,500	1,600
1 - CELEBRATION PLAZA	\$0.50	\$0.75		15,300	15,800	16,300	16,900	17,400	17,900
0 - Interstate 4				15,300	15,800	16,300	16,900	17,400	17,900

Existing or Programmed:

Roadway segment 4 lanes

Polk Parkway

Two Directional AADT Volumes

Milepost - Description	Passenger Car Toll			FY 2010	FY 2011	FY 2012	FY 2013	FY 2014	FY 2015
	SunPass	Cash							
24 - Interstate 4				5,800	5,800	8,900	9,000	9,200	9,500
23- Pace Road (SunPass only ramps)	\$0.25	-		0	0	3,500	3,600	3,700	3,800
				0	0	400	400	400	500
21 - EASTERN MAINLINE PLAZA	\$1.00	\$1.00		5,800	5,800	5,800	5,800	5,900	6,200
18 - CR 546 / Old Dixie Highway				400	400	400	400	400	500
	\$0.25	\$0.25		1,700	1,700	1,700	1,800	1,900	2,000
17 - US 92 / Auburndale				7,100	7,100	7,100	7,200	7,400	7,700
				1,500	1,500	1,500	1,500	1,500	1,600
				4,200	4,200	4,200	4,300	4,400	4,500
14 - SR 540 / Winter Lake Road	\$0.50	\$0.50		9,800	9,800	9,800	10,000	10,300	10,600
13 - CENTRAL MAINLINE PLAZA	\$1.00	\$1.00		1,400	1,400	1,400	1,500	1,600	1,700
13 - SR 540 / Winter Lake Road	\$0.50	\$0.50		8,400	8,400	8,400	8,500	8,700	8,900
				10,400	10,500	10,500	10,700	10,900	11,100
				18,800	18,900	18,900	19,200	19,600	20,000
10 - US 98 / Bartow Road				4,100	4,200	4,200	4,300	4,400	4,500
				12,200	12,500	12,500	12,700	12,900	13,100
9 - Lakeland Highlands Road	\$0.25	\$0.25		26,900	27,200	27,200	27,600	28,100	28,600
				4,500	4,600	4,600	4,700	4,800	4,900
				4,700	4,800	4,800	4,900	5,000	5,100
8 - WESTERN MAINLINE PLAZA	\$1.00	\$1.00		27,100	27,400	27,400	27,800	28,300	28,800
7 - South Florida Avenue				6,000	6,100	6,100	6,200	6,300	6,400
	\$0.50	\$0.50		5,000	5,100	5,100	5,200	5,300	5,400
				26,100	26,400	26,400	26,800	27,300	27,800
5 - Harden Boulevard				4,800	4,900	4,900	5,000	5,100	5,200
	\$0.50	\$0.50		4,000	4,100	4,100	4,200	4,300	4,400
				25,300	25,600	25,600	26,000	26,500	27,000
4 - Waring Road				2,000	2,000	2,000	2,100	2,200	2,300
	\$0.50	\$0.50		1,500	1,500	1,500	1,600	1,700	1,800
				24,800	25,100	25,100	25,500	26,000	26,500
3 - Airport Road				3,100	3,200	3,200	3,300	3,400	3,500
	\$0.25	\$0.25		2,100	2,100	2,100	2,200	2,300	2,400
				23,800	24,000	24,000	24,400	24,900	25,400
1 - CR 542 (Old Tampa Highway)				1,800	1,800	1,800	1,900	2,000	2,100
0 - Interstate 4				22,000	22,200	22,200	22,500	22,900	23,300

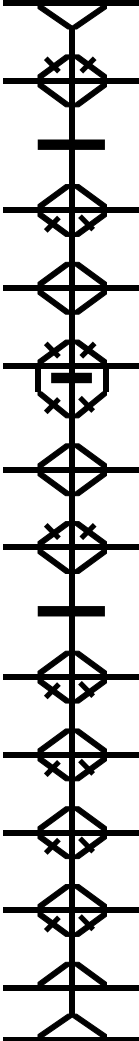



















Existing or Programmed:

Roadway segment 2 lanes

Roadway segment 4 lanes

Polk Parkway

Two Directional AADT Volumes

Milepost - Description	Passenger Car Toll			FY	FY	FY	FY	FY	FY
	SunPass	Cash		2016	2017	2018	2019	2020	2021
24 - Interstate 4				9,800	10,100	10,400	10,700	10,900	11,100
23- Pace Road (SunPass only ramps)	\$0.25	-		3,900 600	4,000 700	4,100 800	4,200 900	4,300 1,000	4,400 1,100
21 - EASTERN MAINLINE PLAZA	\$1.00	\$1.00		6,500	6,800	7,100	7,400	7,600	7,800
18 - CR 546 / Old Dixie Highway	\$0.25	\$0.25		600 2,100	700 2,200	800 2,300	900 2,400	1,000 2,500	1,100 2,600
17 - US 92 / Auburndale				8,000 1,700	8,300 1,800	8,600 1,900	8,900 2,000	9,100 2,100	9,300 2,200
14 - SR 540 / Winter Lake Road	\$0.50	\$0.50		10,900 1,800	11,200 1,900	11,500 2,000	11,800 2,100	12,000 2,200	12,200 2,300
13 - CENTRAL MAINLINE PLAZA	\$1.00	\$1.00		9,100	9,300	9,500	9,700	9,800	9,900
13 - SR 540 / Winter Lake Road	\$0.50	\$0.50		11,300	11,500	11,800	12,100	12,400	12,700
10 - US 98 / Bartow Road				20,400 4,600	20,800 4,700	21,300 4,800	21,800 4,900	22,200 5,000	22,600 5,100
9 - Lakeland Highlands Road	\$0.25	\$0.25		13,300 29,100	13,500 29,600	13,800 30,300	14,100 31,000	14,500 31,700	14,900 32,400
8 - WESTERN MAINLINE PLAZA	\$1.00	\$1.00		5,000 5,200	5,100 5,300	5,200 5,400	5,300 5,600	5,400 5,800	5,500 6,000
7 - South Florida Avenue	\$0.50	\$0.50		29,300	29,800	30,500	31,300	32,100	32,900
5 - Harden Boulevard	\$0.50	\$0.50		6,500 5,500	6,600 5,800	6,700 5,900	6,900 6,000	7,100 6,200	7,300 6,400
4 - Waring Road	\$0.50	\$0.50		28,300 5,300	29,000 5,400	29,700 5,500	30,400 5,600	31,200 5,800	32,000 6,000
3 - Airport Road	\$0.50	\$0.50		4,500 27,500	4,600 28,200	4,700 28,900	4,800 29,600	5,000 30,400	5,300 31,300
1 - CR 542 (Old Tampa Highway)	\$0.25	\$0.25		2,400 1,900	2,500 2,000	2,600 2,100	2,700 2,200	2,800 2,300	2,900 2,400
0 - Interstate 4				27,000 3,600	27,700 3,700	28,400 3,800	29,100 3,900	29,900 4,000	30,800 4,100
	\$0.25	\$0.25		2,500 25,900	2,600 26,600	2,700 27,300	2,800 28,000	2,900 28,800	3,000 29,700
				2,200	2,300	2,400	2,500	2,600	2,700
0 - Interstate 4				23,700	24,300	24,900	25,500	26,200	27,000

Existing or Programmed:

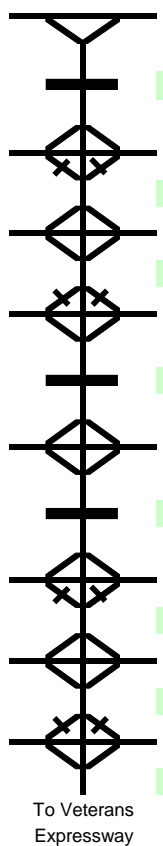
Roadway segment 2 lanes

Roadway segment 4 lanes

Suncoast Parkway

Two Directional AADT Volumes

Milepost - Description	Passenger Car Toll		FY 2010	FY 2011	FY 2012	FY 2013	FY 2014	FY 2015
	SunPass	Cash						
55 - US 98			5,500	5,700	5,900	6,100	6,300	6,500
53 - OAK HAMMOCK PLAZA	\$1.00	\$1.00	5,500	5,700	5,900	6,100	6,300	6,500
46 - SR 50	\$0.25	\$0.25	900	900	1,000	1,100	1,200	1,300
41 - Spring Hill Drive			6,100	6,200	6,400	6,600	6,900	7,200
			10,700	11,000	11,300	11,600	12,000	12,400
37 - CR 578 (County Line Road)	\$0.25	\$0.25	1,600	1,700	1,800	1,900	2,000	2,100
			5,700	5,800	5,900	6,100	6,300	6,500
31 - SPRING HILL PLAZA	\$1.00	\$1.00	14,800	15,100	15,400	15,800	16,300	16,800
			1,400	1,500	1,600	1,700	1,900	2,100
27 - SR 52			4,400	4,500	4,600	4,700	4,800	4,900
			17,800	18,100	18,400	18,800	19,200	19,600
21 - ANCLOTE PLAZA	\$1.00	\$1.00	3,100	3,200	3,300	3,400	3,500	3,600
			9,800	10,100	10,500	10,900	11,200	11,600
19 - SR 54	\$0.25	\$0.25	24,500	25,000	25,600	26,300	26,900	27,600
			7,100	7,200	7,400	7,600	7,800	8,000
16 - Lutz-Lake Fern Road	\$0.25	\$0.25	15,200	15,500	15,900	16,300	16,800	17,200
			32,600	33,300	34,100	35,000	35,900	36,800
14 - Van Dyke Road	\$0.25	\$0.25	1,300	1,400	1,500	1,600	1,700	1,800
			3,700	3,900	4,100	4,300	4,500	4,700
			35,000	35,800	36,700	37,700	38,700	39,700
			4,500	4,600	4,700	4,800	4,900	5,000
			5,300	5,400	5,500	5,700	5,900	6,100
			35,800	36,600	37,500	38,600	39,700	40,800

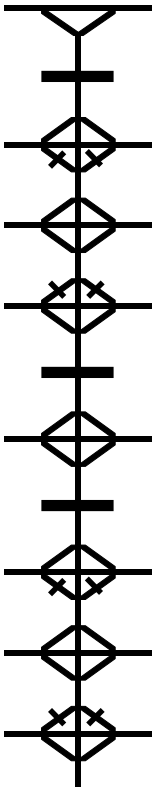


Existing or Programmed:
Roadway segment 4 lanes
Impacts from constrained Veterans segment

Suncoast Parkway

Two Directional AADT Volumes

Milepost - Description	Passenger Car Toll		FY 2016	FY 2017	FY 2018	FY 2019	FY 2020	FY 2021
	SunPass	Cash						
55 - US 98			6,700	6,900	7,100	7,300	7,500	7,700
53 - OAK HAMMOCK PLAZA	\$1.00	\$1.00	6,700	6,900	7,100	7,300	7,500	7,700
46 - SR 50			1,400	1,500	1,600	1,700	1,800	1,900
	\$0.25	\$0.25	7,500	7,800	8,100	8,400	8,700	9,000
41 - Spring Hill Drive			12,800	13,200	13,600	14,000	14,400	14,800
			2,200	2,300	2,400	2,500	2,600	2,700
			6,700	6,900	7,100	7,300	7,500	7,700
37 - CR 578 (County Line Road)	\$0.25	\$0.25	17,300	17,800	18,300	18,800	19,300	19,800
			2,300	2,500	2,700	2,900	3,000	3,100
			5,000	5,100	5,200	5,300	5,400	5,500
31 - SPRING HILL PLAZA	\$1.00	\$1.00	20,000	20,400	20,800	21,200	21,700	22,200
27 - SR 52			3,700	3,800	3,900	4,000	4,100	4,200
			12,100	12,600	13,100	13,600	14,100	14,600
21 - ANCLOTE PLAZA	\$1.00	\$1.00	28,400	29,200	30,000	30,800	31,700	32,600
19 - SR 54			8,200	8,400	8,600	8,800	9,000	9,200
	\$0.25	\$0.25	17,700	18,200	18,700	19,200	19,700	20,200
			37,900	39,000	40,100	41,200	42,400	43,600
16 - Lutz-Lake Fern Road			1,900	2,000	2,100	2,200	2,300	2,400
			4,900	5,100	5,300	5,500	5,700	5,900
			40,900	42,100	43,300	44,500	45,800	47,100
14 - Van Dyke Road	\$0.25	\$0.25	5,100	5,200	5,300	5,400	5,600	5,800
			6,300	6,500	6,700	6,900	7,100	7,300
			42,100	43,400	44,700	46,000	47,300	48,600



To Veterans Expressway

Existing or Programmed:

Roadway segment 4 lanes

Impacts from constrained Veterans segment

